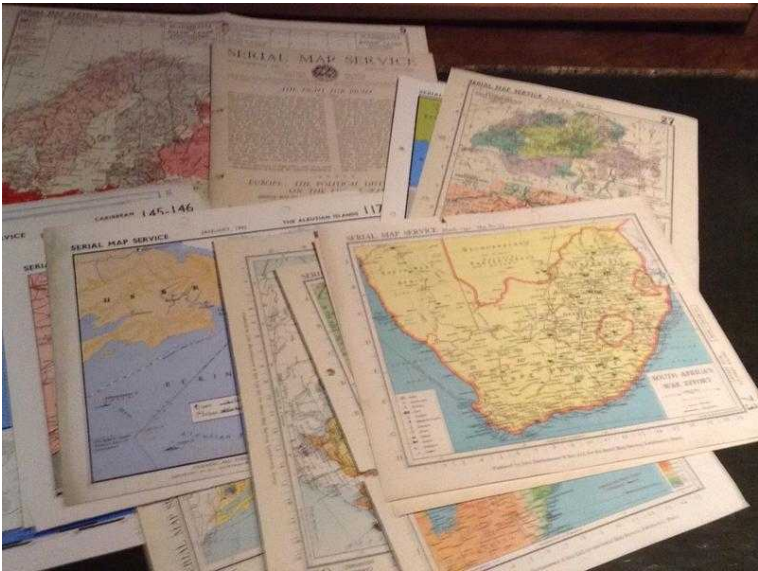












WW2 Maps (20 GBP)



Location **South West, Wiltshire**  
<https://www.freeadsz.co.uk/x-506225-z>



16 WW2 Serial Map Service maps 1939-1942 all hole punched, some small tears and some worn at the edges - A3 & A4. Historic, Economic, Political and Strategic glimpse into that era. India, Latin America, Africa, Tobruk, Tripola, Belgian Congo, Switzerland, China, Tangier to name a few.....£20

 <a href="https://www.freeadsz.co.uk/x-506225-z">https://www.freeadsz.co.uk/x-506225-z</a> WW2 Maps	 <a href="https://www.freeadsz.co.uk/x-506225-z">https://www.freeadsz.co.uk/x-506225-z</a> WW2 Maps	 <a href="https://www.freeadsz.co.uk/x-506225-z">https://www.freeadsz.co.uk/x-506225-z</a> WW2 Maps	 <a href="https://www.freeadsz.co.uk/x-506225-z">https://www.freeadsz.co.uk/x-506225-z</a> WW2 Maps	 <a href="https://www.freeadsz.co.uk/x-506225-z">https://www.freeadsz.co.uk/x-506225-z</a> WW2 Maps	 <a href="https://www.freeadsz.co.uk/x-506225-z">https://www.freeadsz.co.uk/x-506225-z</a> WW2 Maps	 <a href="https://www.freeadsz.co.uk/x-506225-z">https://www.freeadsz.co.uk/x-506225-z</a> WW2 Maps	 <a href="https://www.freeadsz.co.uk/x-506225-z">https://www.freeadsz.co.uk/x-506225-z</a> WW2 Maps	 <a href="https://www.freeadsz.co.uk/x-506225-z">https://www.freeadsz.co.uk/x-506225-z</a> WW2 Maps	 <a href="https://www.freeadsz.co.uk/x-506225-z">https://www.freeadsz.co.uk/x-506225-z</a> WW2 Maps
--	---	---	---	--	---	---	---	---	---